

Asian Continent Map


แผนที่ทวีปเอเชีย




Filling in major countries เติมชื่อประเทศที่สำคัญ




1. _____
2. _____
3. _____
4. _____
5. _____
6. _____
7. _____
8. _____
9. _____
10. _____
11. _____



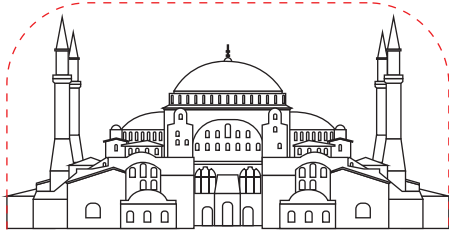
Great wall of China




Grand Palace, Thailand



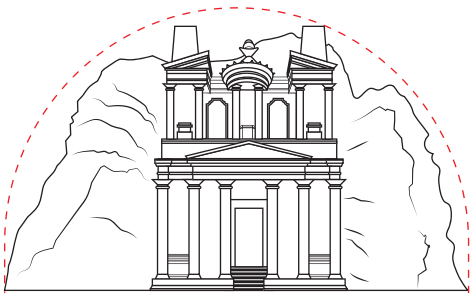
St Basil's Cathedral
and Kremlin, Russia




Hagia Sophia, Turkey



Taj Mahal, India



Petra, Jordan



Mount Fuji, Japan

Facts page ข้อเท็จจริง

தாகავ

The largest continent on our planet.

தாகავ

There are 49 countries in Asia.
*Russia is in both Asia and Europe

தாகავ

More than 4.4 billion people live on the continent

தாகავ

More than 2,300 languages are recognized in Asia

தாகავ

The continent is located approximately in the eastern hemisphere and in the northern hemisphere.

தாகავ

Largest country in Asia is Russia by landmass. Russia is part of both Europe and Asia.

தாகავ

China has the largest population.

தாகავ

Tokyo in Japan is the largest metropolitan area by population in Asia.

தாகავ

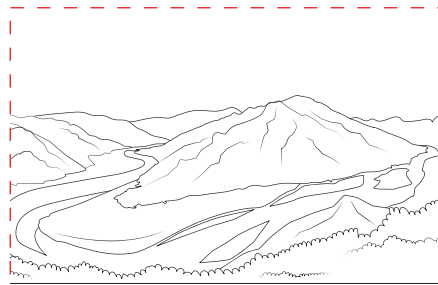
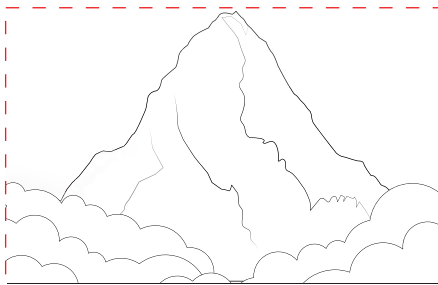

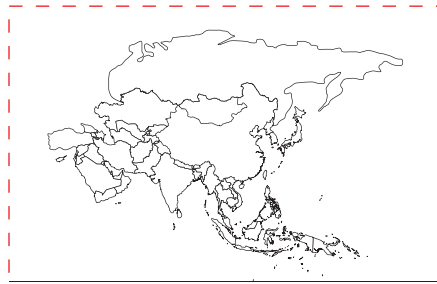
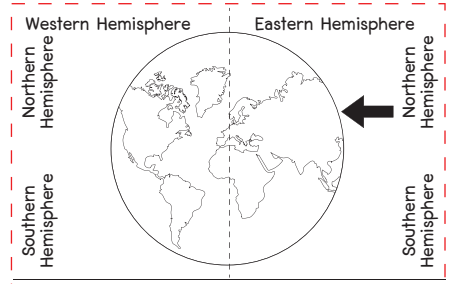


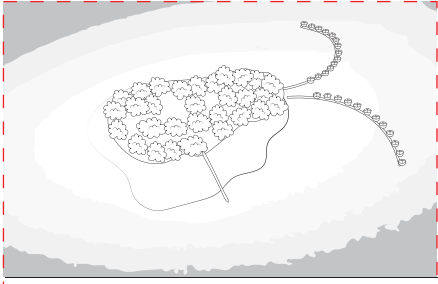
Smallest country is Maldives (USA is about 32,998 times bigger)


தாகავ

Yangtze river in China is the longest river in Asia.

தாகავ

Highest Mountain is Mount Everest.






Landmark Name

Country


Facts



Landmark Name

Country


Facts



Landmark Name

Country

Facts



Landmark Name

Country

Facts



Landmark Name

Country

Facts



Landmark Name

Country

Facts



Landmark Name


Country

Facts


Filling in major countries เติมชื่อประเทศที่สำคัญ




1. _____
2. _____
3. _____
4. _____
5. _____
6. _____
7. _____
8. _____
9. _____
10. _____
11. _____



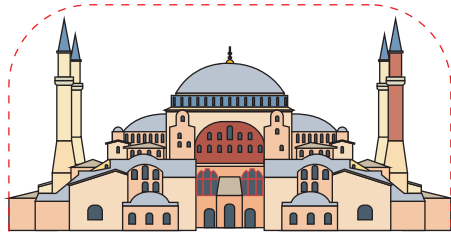
Great wall of China



Grand Palace, Thailand



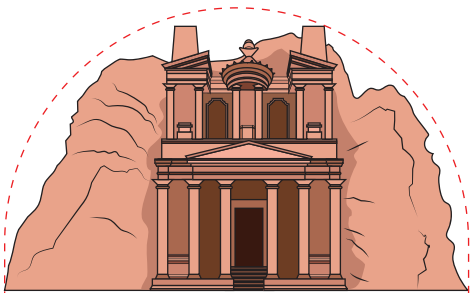
St Basil's Cathedral
and Kremlin, Russia




Hagia Sophia, Turkey



Taj Mahal, India



Petra, Jordan



Mount Fuji, Japan

Facts page ข้อเท็จจริง

தாகავ

The largest continent on our planet.

தாகავ

There are 49 countries in Asia.
*Russia is in both Asia and Europe

தாகავ

More than 4.4 billion people live on the continent

தாகავ

More than 2,300 languages are recognized in Asia

தாகავ

The continent is located approximately in the eastern hemisphere and in the northern hemisphere.

தாகავ

Largest country in Asia is Russia by landmass. Russia is part of both Europe and Asia.

தாகავ

China has the largest population.

தாகავ

Tokyo in Japan is the largest metropolitan area by population in Asia.

தாகავ



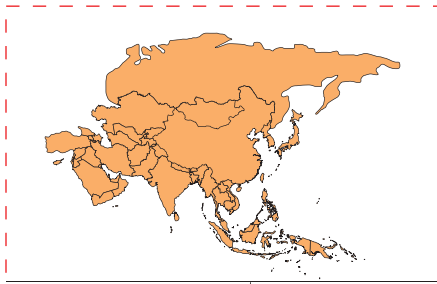
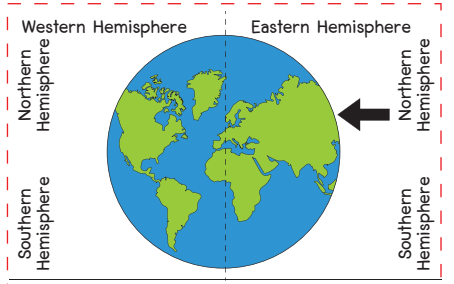

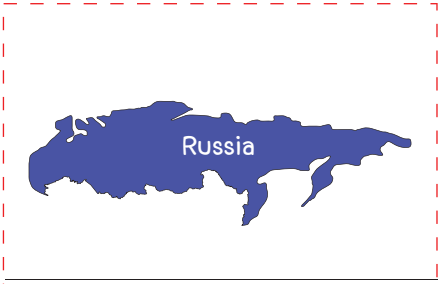

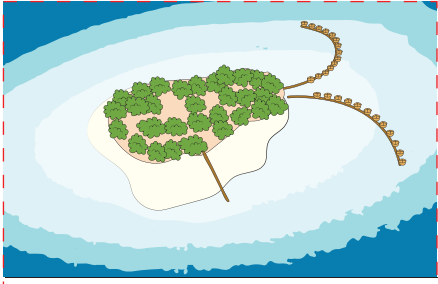
Smallest country is Maldives (USA is about 32,998 times bigger)


தாகავ

Yangtze river in China is the longest river in Asia.

தாகავ

Highest Mountain is Mount Everest.






Landmark Name

Country


Facts



Landmark Name

Country


Facts



Landmark Name

Country


Facts



Landmark Name

Country


Facts



Landmark Name

Country

Facts



Landmark Name

Country

Facts



Landmark Name

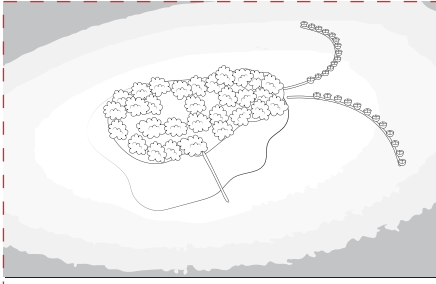
Country

Facts

Filling in major countries เติมชื่อประเทศที่สำคัญ




1. Russia
2. Mongolia
3. Kazakhstan
4. Turkey
5. Iran
6. Saudi arabia
7. Pakistan
8. India
9. China
10. Japan
11. Indonesia



Smallest country is Maldives
(USA is about 32,998
times bigger)




China has the largest
population.



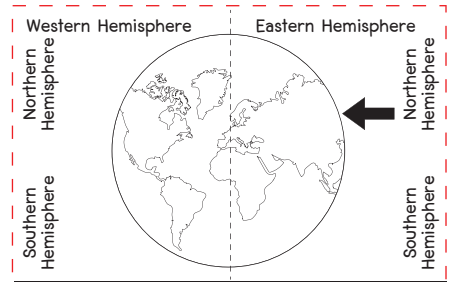
Tokyo in Japan is the largest
metropolitan area by population
in Asia.



Largest country in Asia is
Russia by landmass.
Russia is part of both Europe
and Asia.



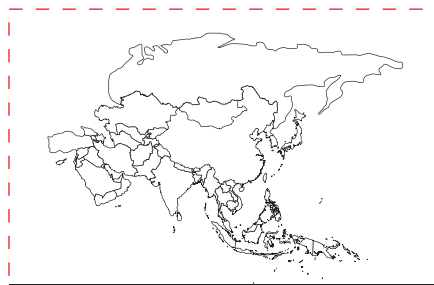
More than 2,300 languages
are recognized in Asia




The continent is located
approximately in the eastern
hemisphere and in the northern
hemisphere.



More than 4.4 billion
people live on the continent




The largest continent
on our planet.

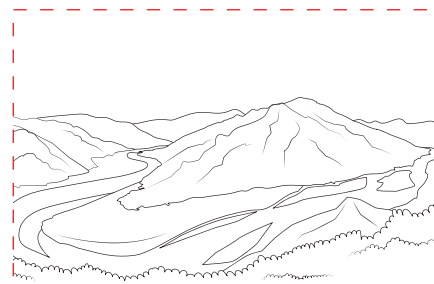


There are 49 countries
in Asia.


*Russia is in both Asia and Europe



Highest Mountain is
Mount Everest.



Yangtze river in China is
the longest river in Asia.



Landmark Name


Great wall of China

Country

China

Facts

- It took approximately 2,000 years to build and complete the Great wall over several dynasties and leaderships.
- The wall was built to prevent enemy attacks. The wall is made of mud, straw, twigs, cement, rocks, bricks and powdered dirt.
- It is the longest structure humans have ever built at 13,171 miles long, 30 feet wide, and 50 feet high.



Landmark Name


Grand Palace

Country

Thailand

Facts

- The Grand Palace in Bangkok is an eighteenth century royal residence.
- The Palace is made up of a series of buildings, including government offices, monasteries, and a museum.
- The renowned temple of the Emerald Buddha, the most sacred Buddhist temple in Thailand, is also located within the Palace's wall.



Landmark Name


Hagia Sophia

Country

Turkey

Facts

- Hagia Sophia was built between 532 and 537 and considered a masterpiece of architecture from the Byzantine Empire.
- For hundreds of years after its construction Hagia Sophia was the largest church in the world.
- It first served as a cathedral and was later made into a mosque but now the building was decreed to be a museum.
- Hagia Sophia is also part of a UNESCO World Heritage site.



Landmark Name


Taj Mahal

Country

India

Facts

- The Taj Mahal is a mausoleum that was built to honor the Emperor's wife after she died.
- The landmark is famous for its amazing architecture, monumental scale and beauty.
- The construction of the Taj Mahal took over 20 years to complete.
- The cost to build the Taj Mahal is estimated to have been \$916 million in 2020 U.S. dollars.



Landmark Name

Petra

Country

Jordan

Facts

- Petra was an ancient Arab city. It was established in 312 BC which makes this city one of the oldest cities in the world.
- Part of the city is man-made and the remaining half is carved into the rock.
- The city is also referred as "Rose City" because of the rose-red color of the rock.
- Only 15% of the city has been explored the rest of the city is yet to be discovered.



Landmark Name

Mount Fuji

Country

Japan

Facts

- Mount Fuji is one of the most famous mountains in the world.
- Mount Fuji is visible as far as 200 miles away.
- It is an active volcano.
- It is also the world's most climbed mountain.



Landmark Name

St Basil's Cathedral

Country

Russia

Facts

- Also known as the Cathedral of Intercession.
- It was built between 1555 - 1561
- The cathedral escaped destruction many times, from Napoleon Bonaparte who wanted to demolish it and Joseph Stalin also wanted to destroy it along with many city fires yet the cathedral still stands.
- The Cathedral has a very unique design with scarlet red walls and onion-shaped domes.